

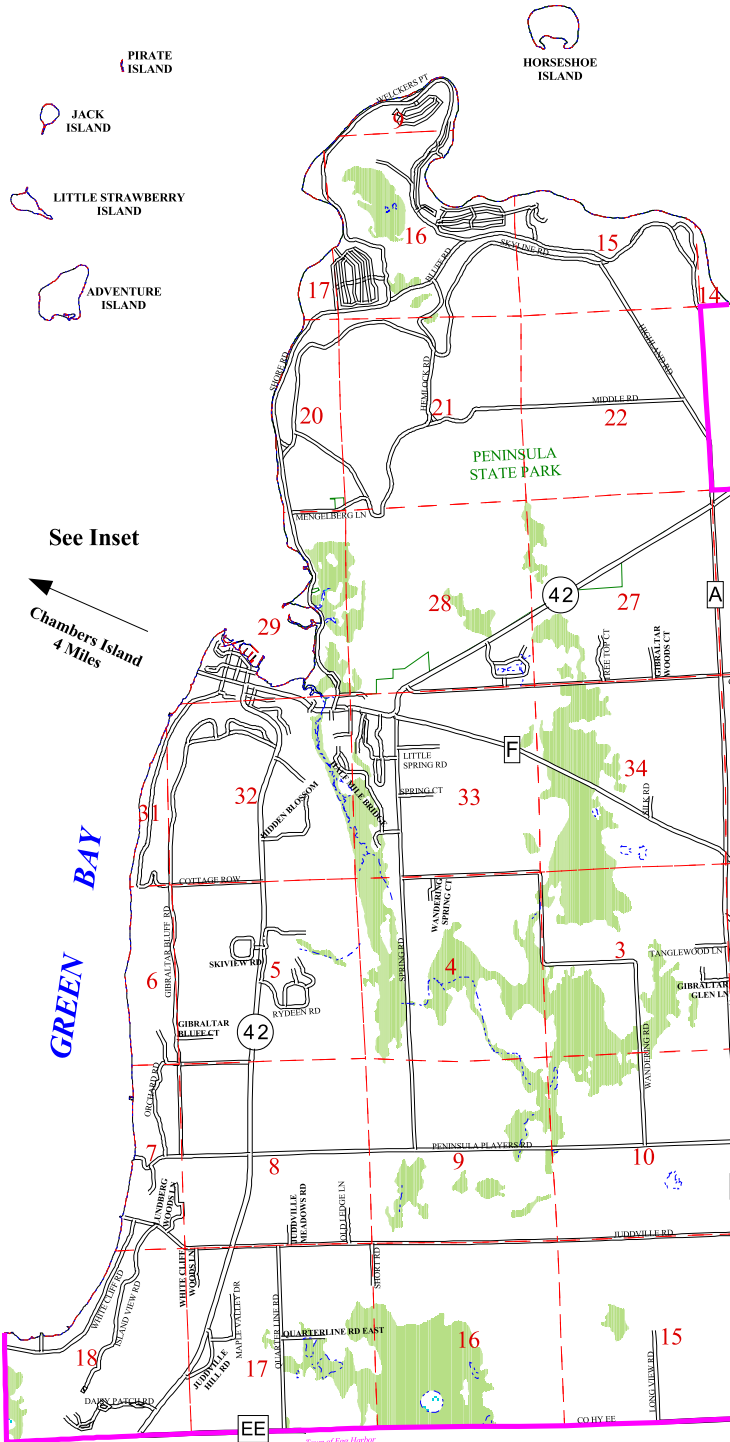
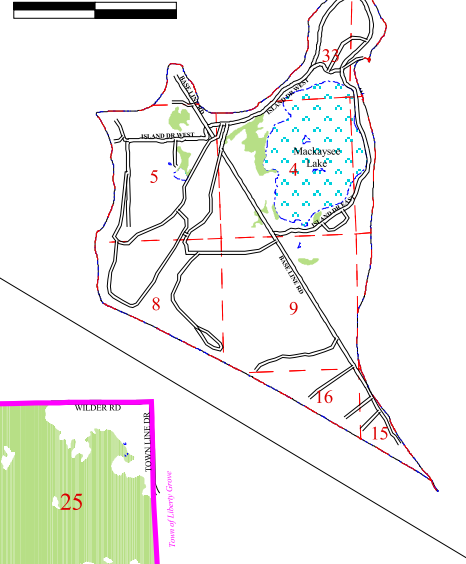
# WDNR Wetlands

## Town of Gibraltar Door County, Wisconsin

December, 2015

### Chambers Island

0 0.6 1.2 Miles













See Inset

Chambers Island  
4 Miles

GREEN BAY

 WDNR Wetlands

### Map Features

-   State Highway
-   County Highway
-   Local Road
-  Lakes and Ponds
-  Surface Water Features
-  Section Lines
-  Town Boundary

This map is neither a legally recorded map nor a survey, and is not intended to be used as one. It is a compilation of records and information used for reference purposes only. Information may have changed since the printing of this map. Please contact Town of Gibraltar or County of Door for updates.

Source: Wisconsin Department of Natural Resources, 2010

0 0.6 1.2 Miles

