

Surface Water

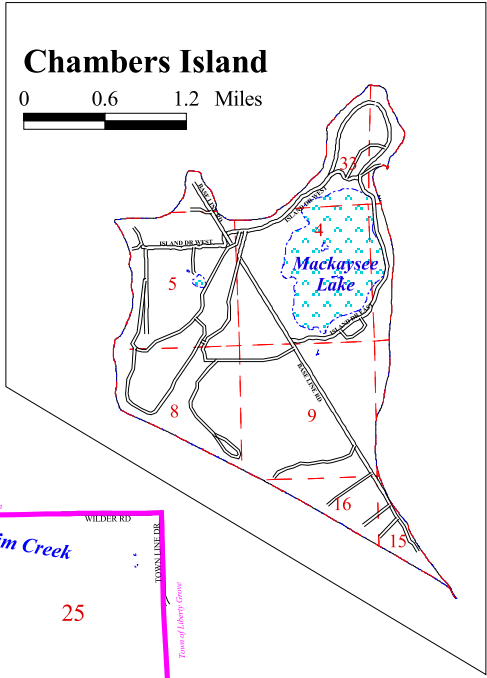
Town of Gibraltar



Door County, Wisconsin

December, 2015






Chambers Island

0 0.6 1.2 Miles



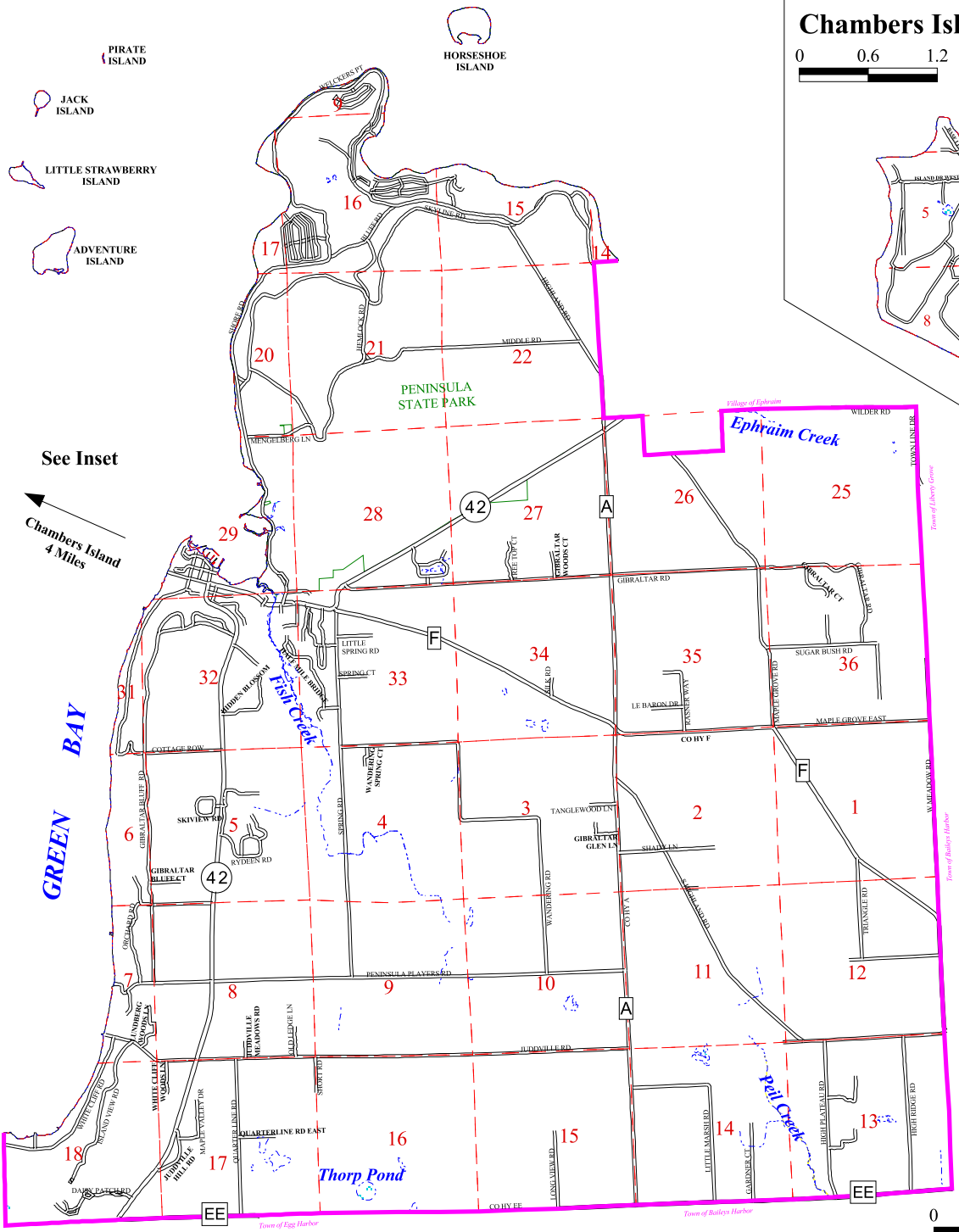
-  Lakes and Ponds
-  Surface Water Features





Map Features

-  State Highway
-  County Highway
-  Local Road
-  Section Lines
-  Town Boundary

This map is neither a legally recorded map nor a survey, and is not intended to be used as one. It is a compilation of records and information used for reference purposes only. Information may have changed since the printing of this map. Please contact Town of Gibraltar or County of Door for updates.

Source: Door County Planning Department, 2014



-  PIRATE ISLAND
-  JACK ISLAND
-  LITTLE STRAWBERRY ISLAND
-  ADVENTURE ISLAND

See Inset

Chambers Island
4 Miles



0 0.6 1.2 Miles