

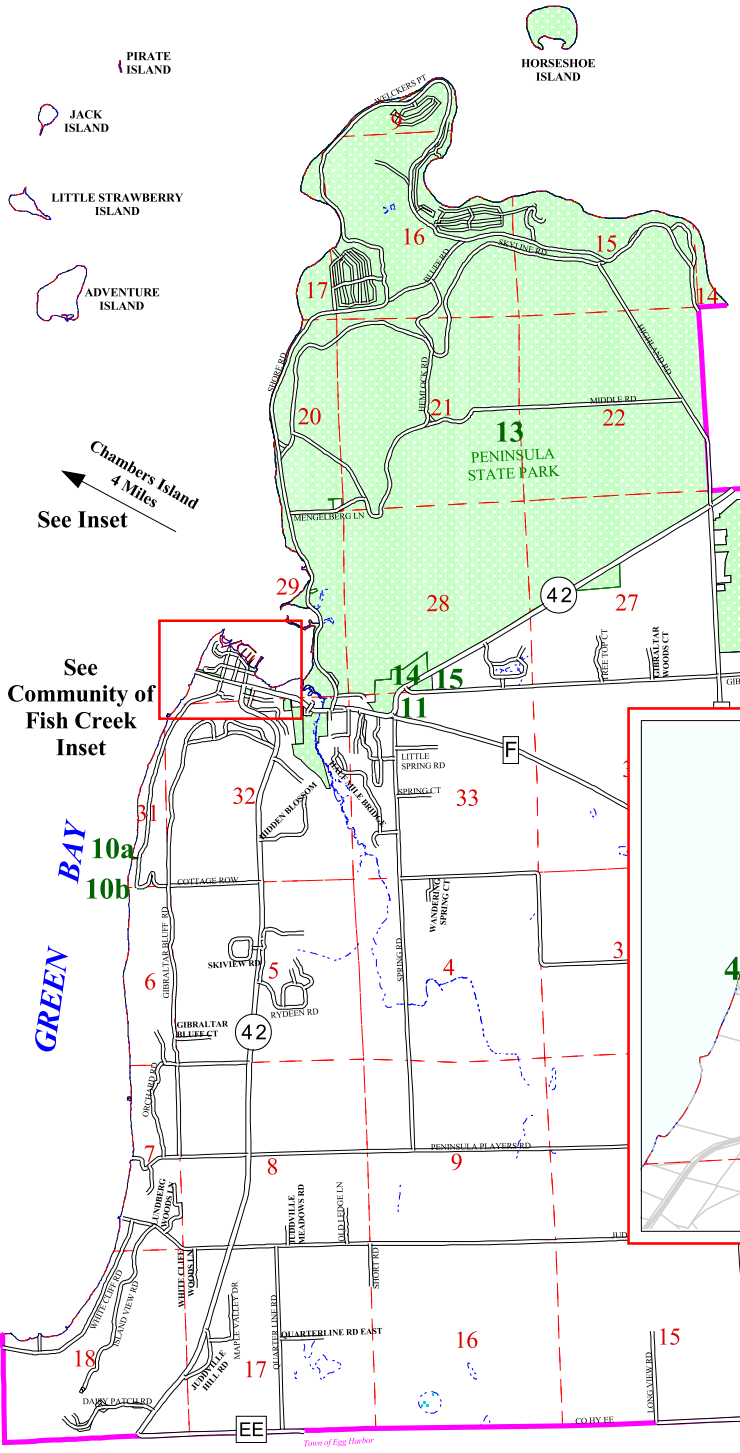
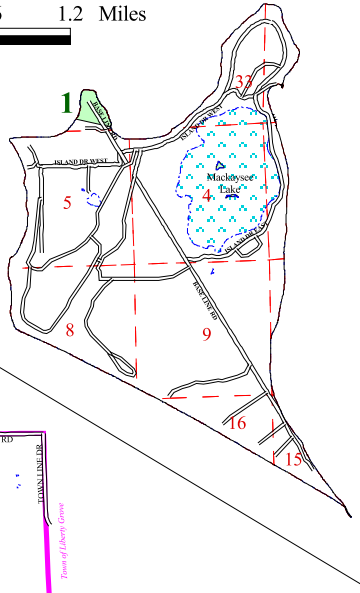
Park & Recreational Sites

Town of Gibraltar

Door County, Wisconsin
February, 2015

Chambers Island

0 0.6 1.2 Miles

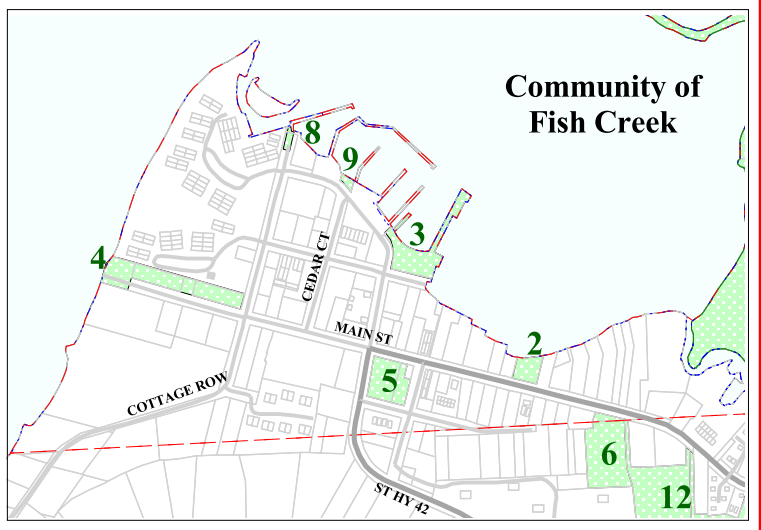


Park and Recreational Facilities

- 1 Chambers Island Lighthouse
- 2 Fish Creek Public Beach
- 3 Clark Park
- 4 Sunset Town Park
- 5 Noble Historic Square
- 6 Community Center Park
- 7 Airport Athletic Complex
- 8 Ula Street Park
- 9 Spruce Street Park
- 10a/b Champaign Rock
- 11 Cty F & Hwy 42 Intersection
- 12 Fish Creek Park
- 13 Peninsula State Park
- 14 Gibraltar School Recreational Facility
- 15 YMCA

Map Features

- State Highway
- County Highway
- Local Road
- Lakes and Ponds
- Surface Water Features
- Section Lines
- Town Boundary



0 0.6 1.2 Miles

This map is neither a legally recorded map nor a survey, and is not intended to be used as one. It is a compilation of records and information used for reference purposes only. Information may have changed since the printing of this map. Please contact Town of Gibraltar or County of Door for updates.

Source: Town of Gibraltar, 2013