

Floodplains

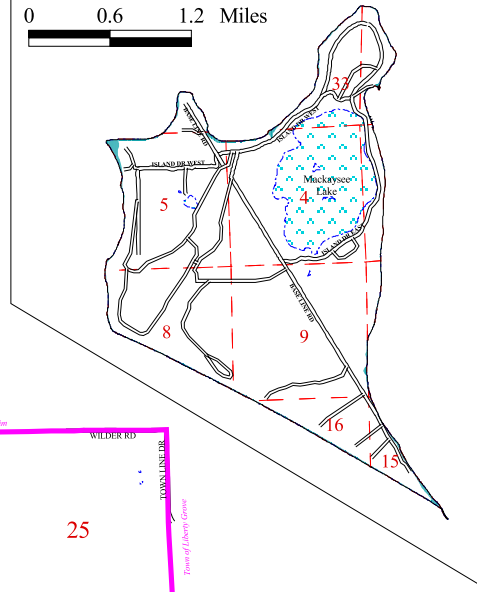
Town of Gibraltar


Door County, Wisconsin

December, 2015











Chambers Island

0 0.6 1.2 Miles



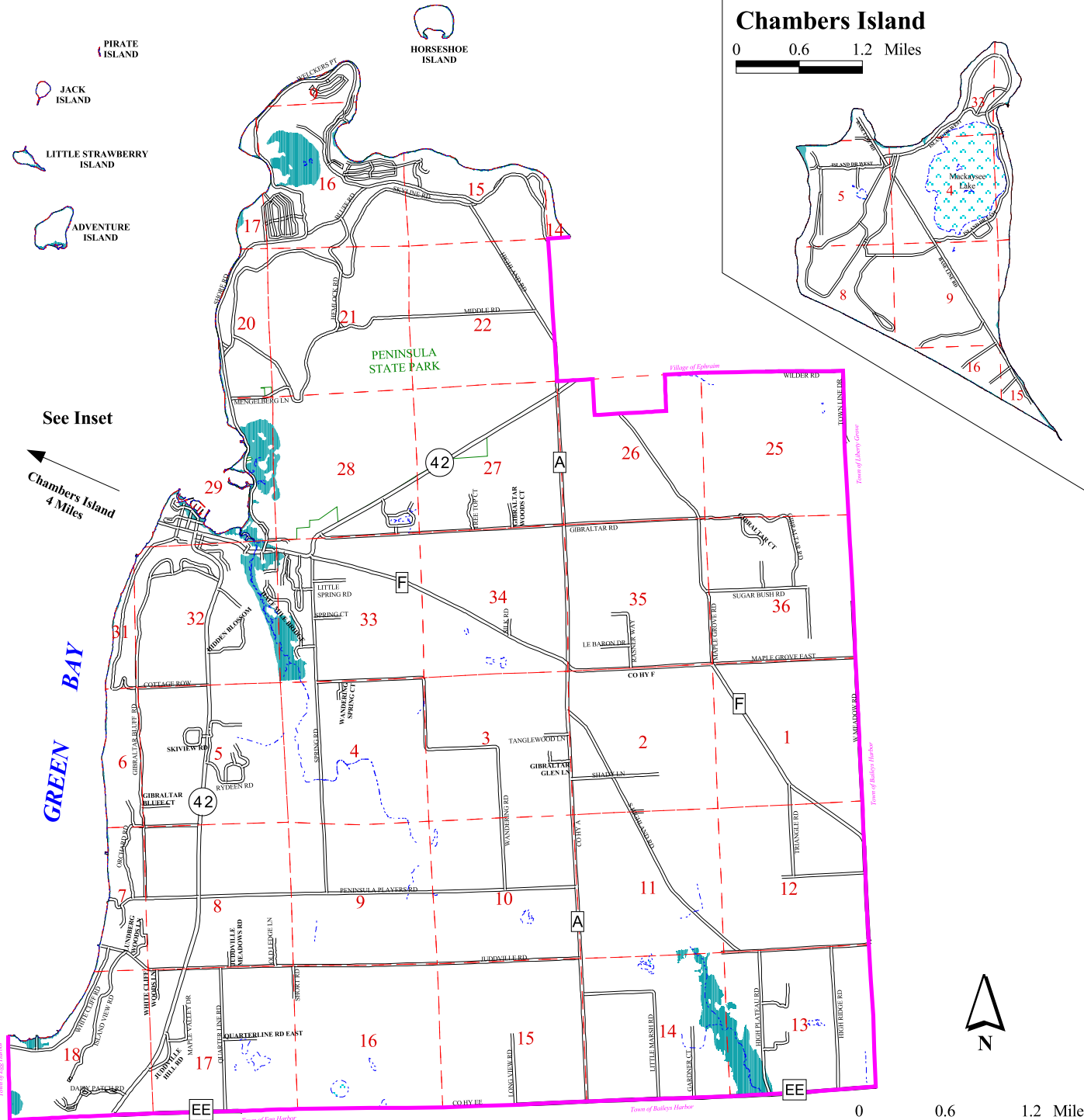
 100-Year Floodplain

Map Features

-   State Highway
-   County Highway
-   Local Road
-  Lakes and Ponds
-  Surface Water Features
-  Section Lines
-  Town Boundary

This map is neither a legally recorded map nor a survey, and is not intended to be used as one. It is a compilation of records and information used for reference purposes only. Information may have changed since the printing of this map. Please contact Town of Gibraltar or County of Door for updates.

Source: FEMA, 2009



See Inset

Chambers Island
4 Miles

GREEN BAY



0 0.6 1.2 Miles