

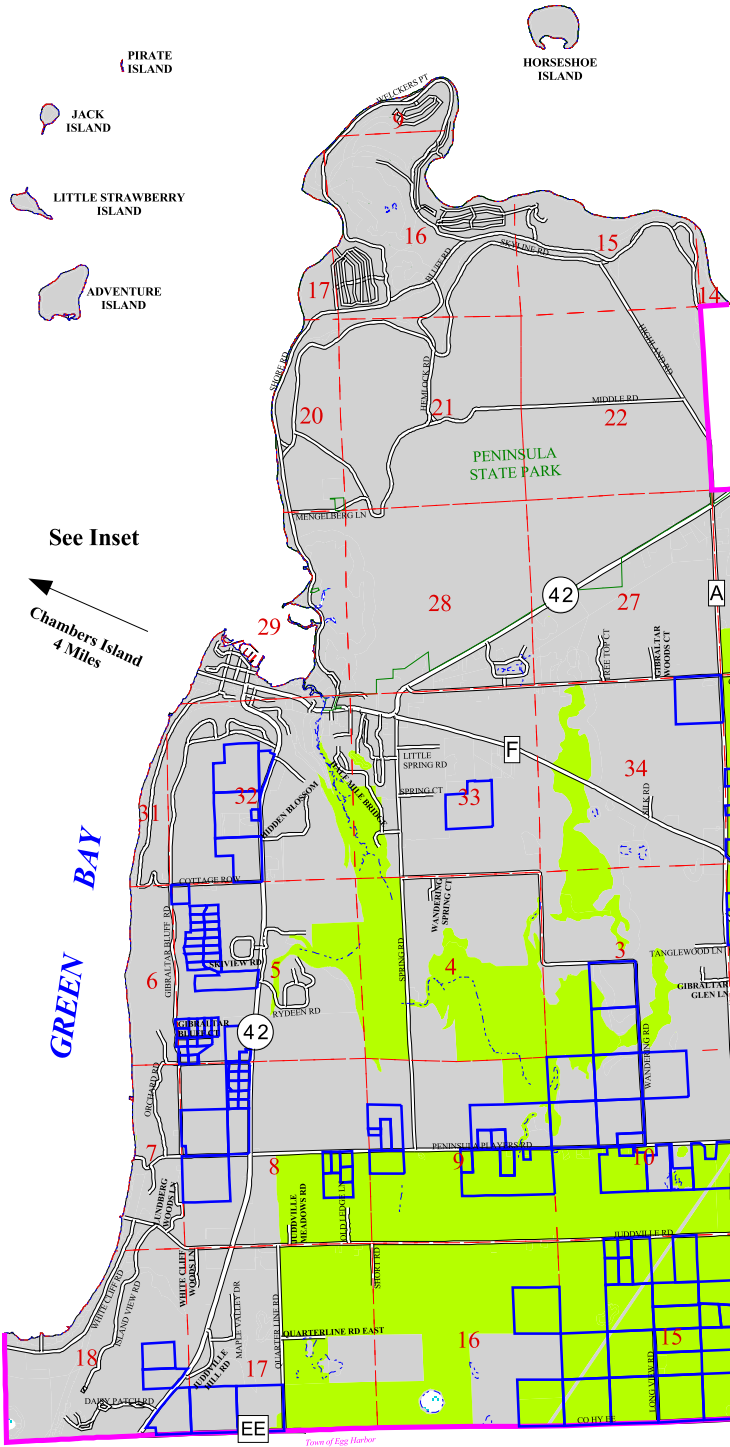
Farmland Preservation Plan

Town of Gibraltar Door County, Wisconsin

August, 2013




Chambers Island

0 0.6 1.2 Miles










See Inset

Chambers Island
4 Miles

-  Secondary Farmland Preservation Area
-  Excluded Area
-  Parcels Claiming Agricultural Credit

Map Features

-  State Highway
-  County Highway
-  Local Road
-  Lakes and Ponds
-  Surface Water Features
-  Section Lines
-  Town Boundary



0 0.6 1.2 Miles

This map is neither a legally recorded map nor a survey, and is not intended to be used as one. It is a compilation of records and information used for reference purposes only. Information may have changed since the printing of this map. Please contact Town of Gibraltar or County of Door for updates.

Source: Door County Planning Department, 2012